

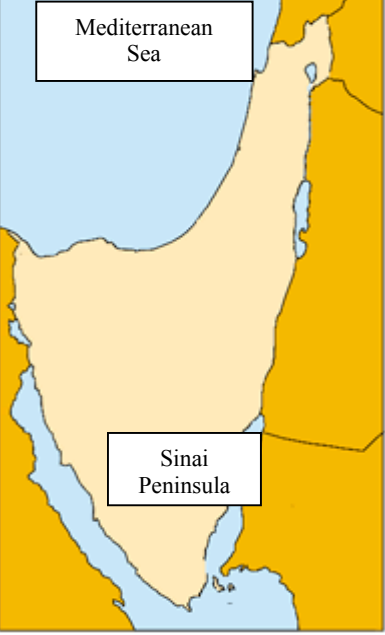


Changes in Israel 1947-1967

1947	1948-1967	1967
 <p>The map shows the 1947 UN Partition Plan for Palestine. The Mediterranean Sea is to the west. The land is divided into a Jewish state (light yellow) and an Arab state (grey). The Sinai Peninsula is shown as a separate territory (orange) to the south. Labels 'Mediterranean Sea' and 'Sinai Peninsula' are present.</p>	 <p>The map shows Israel's borders from 1948 to 1967. The Mediterranean Sea is to the west. The Sinai Peninsula is shown as a separate territory (orange) to the south. Labels 'Mediterranean Sea' and 'Sinai Peninsula' are present.</p>	 <p>The map shows Israel's borders after the Six Day War in 1967. The Mediterranean Sea is to the west. The Sinai Peninsula is shown as a separate territory (orange) to the south. Labels 'Mediterranean Sea' and 'Sinai Peninsula' are present.</p>
<p>The original partition of Palestine allowed land for both Jews and Arabs in the region.</p>	<p>Through a series of wars, Israel expanded its borders, eliminating most of the Arab-controlled areas.</p>	<p>The Six Day War gave control of the entire partition to Israel as well as a portion of Egypt known as the Sinai Peninsula.</p>