

San Antonio Independent School District
Attendance & Trustee Boundaries
2002-2003



Published June 2002

SAISD Attendance Boundary History

The history of the San Antonio Independent School District begins in 1853 when the San Antonio City Council established two free public schools -- one on Alamo Plaza and the other on Military Plaza. In 1899, the school system was separated from city control and placed under the management of an independent board of trustees.

In 1903, the school board requested that the State Legislature charter the school system as an independent school district. The complete charter was presented to the governor in April, 1903, and became effective 90 days after the Legislature adjourned. The fiscally independent school system's boundaries conformed to the San Antonio City limits, making both the school district and the city about six square miles in area.

The school district boundaries grew along with the city limit boundaries. In the early 1940s the San Antonio ISD boundaries met three other school district boundaries and stopped growing with the city limit boundaries. During 1949-1950 school year, the SAISD annexed the three other districts Los Angeles Heights ISD, W.W. White Common School District, and Hot Wells Common School District.

As a direct result of numerous annexations, school district boundaries conform to antiquated property descriptions, which bear no corresponding relationship to current street demarcations and sometimes appear as a result to be arbitrarily drawn straight lines. This is also the reason why, in some cases, properties are split between two school districts.

As described in the brief SAISD Attendance Boundary History, the outer district boundary still follows property lines that no longer exist. Therefore, the boundary line does not align with any geographic object (street, river, creek, etc.) Description portions that are in *italics* are approximately where the district boundary line falls however it is not exact. If you live in these areas and are not sure where your address aligns with the boundary please call Marcos Castillo in Evaluation & Testing at 476-8990 ext 161 for assistance.

**ATTENDANCE AREA DESCRIPTIONS
FOR THE
SAN ANTONIO INDEPENDENT SCHOOL DISTRICT**

Beginning at the intersection of Callaghan Rd. and Fredericksburg Rd., southeast on Fredericksburg to *Siesta Ln.*, extend an horizontal line east to Balcones Rd. N., north on Balcones Rd. N. / Dewhurst to Beryl, east to Vance Jackson, south to Eland, east and extend along Eland to West Avenue, south to Basse, east along Basse to McCullough, south to *Annie*, east to the intersection of *Annie* and *Gillespie*. Extend a line east to the intersection of *Broadway* and Burr Rd., east along Burr Rd. to a line between *Hathaway* and *Dover Rd.*, south along this line to Austin Rd., west to the Fort Sam Houston boundary, extend a line north back to Burr Rd. West to the boundary between the San Antonio Country Club and Fort Sam Houston, south on this boundary line until it intersects with Austin Rd., west on Austin Rd. to Eleanor, west to the Fort Sam Houston boundary, south to Brackenridge, west to Broadway, south to Post, east to Pine, south to Army, east to the Fort Sam Houston boundary, south to continuation of Pine, south to *Cunningham*, west to *Alamo*, south and extend to *Nika*, east to Pine, south to Grayson, east to New Braunfels, east on Carson to Frank, north to Hood, east to *Ervin*, south to *Bee*, east to *Coleman*, east to *Norfleet*, south around *Norfleet* to Carson, east to *Hines*, south to IH 35, east to Missouri Kansas Texas Railroad tracks, northeast to an imaginary extension of *Milling*, *Corner Parkway*, and *Snell Dr.*, east along this imaginary line to Ackerman Rd., south to *Bicentennial Dr.*, east and extend to Foster, south and extend to Rigsby, west to Rosillo Creek, south following the creek to Sinclair, west to W.W. White, north to the continuation of Sinclair, west to Roland, northwest along Roland to Salado Creek, south along the creek and extend to Utopia, west along Utopia to the intersection of Utopia and *Enfield*. Extend a line south to the intersection of *Perimeter Rd.* and *Siluria St.*, south through *Siluria St./Southton Rd.* to Shane Rd., west and extend to the San Antonio River, northwest following the river and extend west to *Tommins*. Continue west on *Tommins* to *Draper Ln.*, north to *Gladstone Blvd.*, west to *Collinsworth St.*, south to *Britton Ave.*, west and extend to *Surrey Ave.*, west to *Nogalitos*, south to *Culberson*, west the *Union Pacific Railroad*, west along railroad to *Cupples Rd.*, north to *Old Castroville Rd.*, northeast to 25th, and extend north along 25th to Culebra, west on to Pettus, continue west to *Watkins*, extend a line northeast to intersection of *Bandera* and Hillcrest, continue northeast on Hillcrest to *Willowbrook*, northwest to *Horizon*, north and extend to corner of *Piedras*, northwest on *Piedras* to *Centerview*, west to Callaghan Rd, and northeast to end back at Fredericksburg Rd.

ATTENDANCE AREA DESCRIPTIONS FOR HIGH SCHOOLS

BRACKENRIDGE

Beginning at the intersection of IH 35 and Commerce, start east on Commerce to New Braunfels, south to Steves, west to Palmetto, south to Fair, east to New Braunfels, south to US 281, northwest to Ada, west along Ada to Presa, south to Southcross, west to the San Antonio River, northwest along the river (stay on right branch) to IH 10, west to Probandt, north to Bank, west to Dowdy, south to Oeklers, east to Park Row, south and extend to San Pedro Creek, northwest along the creek to IH 35, north along IH 35 to end back at Commerce.

BURBANK

Beginning at the intersection of *Barclay* and US 90, start east on US 90 to Zarzamora, north to Ceralvo, east to Missouri Pacific Railroad, northeast to Brazos, south to Pendleton, east and extend to the San Pedro Creek, southeast along the creek and extend to the intersection of Carle Ave. and Park Row, north on Park Row to Oeklers, west to Dowdy, north to Bank, east to Probandt, south to US 90, east to the San Antonio River, south along the river and extend west to *the intersection of Serria and Octavia, west along Octavia, Tommins and Unity Ct. and extend to the intersection of Collinsworth and Britton Ave., west on Britton Ave. and extend to Surrey Ave., west to Nogalitos, south to Culberson, west to a point between Tayman and 4th, north and extend along Village and Barclay, and north on Barclay to end back at US 90.*

EDISON

Beginning at the intersection of West Ave. and Basse, start east along Basse to McCullough, south to *Annie*, east to the intersection of *Annie* and *Gillespie*. Extend a line east to the intersection of Broadway and Burr Rd., south on Broadway to Grayson, west to Saint Mary's St., south to Elmira, southwest to Atlanta, northwest to Laurel, west along Laurel to Navidad, north and extend to Martinez Creek near Ashby, north along Martinez Creek to Fredericksburg, southeast to Warner, north and extend along Warner to Hildebrand, west to Fredericksburg, northwest to Vance Jackson, north to I 10, southeast to West Avenue, and north to end back at Basse.

FOX TECH

Beginning at *the intersection of 26th* and Poplar, start east on Poplar to 24th, north to Menchaca, east along Menchaca to 19th, north to Lombrano, east to Hamilton, south to Menchaca, east to Zarzamora, north to Laurel, east along Laurel to Atlanta, southeast to Elmira, northeast to St. Mary's, north to Grayson, east to Broadway, north to Burr Rd., east along Burr Rd. to a line between W. Hathaway and Dover Rd, extend a line south to Austin Rd., west to the Fort Sam Houston boundary, extend a line north back to Burr Rd. West to the boundary between the San Antonio Country Club and Fort Sam Houston, south on this boundary line until it intersects with Austin Rd., southwest on Austin Rd. to Eleanor, west to the Fort Sam Houston boundary, south to Brackenridge, west to Broadway, south to Post, east to Pine, south to Army, east to the Fort Sam Houston boundary, south along the boundary to Cunningham, west to Alamo, south and extend to Nika, east to Pine, south to Grayson, east to New Braunfels, south to Commerce, west to 25th, north to Leal, west to 26th, and north to end back at the intersection of 26th and Poplar.

HIGHLANDS

Beginning at the intersection of New Braunfels and Commerce, start east on Commerce to Grimes, south to Martin Luther King, east to Clark, south and extend to US 90, east to Roland, southeast to Salado Creek (near Southside Lions Park), south along Salado Creek (through Pecan Valley Golf course) and extend west to Utopia, west along Utopia to a point between *Enfield and Belford Dr.* Extend a line south to the intersection of *Juniper* and *Siluria St.*, continue south through *Siluria St./Southton Rd.* to Shane Rd., west and extend to the San Antonio River (branch on westside of railroad), northwest following the river (go on left branch around Symphony Ln. and back to main river line) to Southcross, east to Presa, north to Ada, east along Ada to US 281, southeast to New Braunfels, north to Fair, west to Palmetto, north to Steves, east to New Braunfels, and north to end back at Commerce.

HOUSTON

Beginning at the intersection of N. New Braunfels and Carson, start east on Carson to Frank, north to Hood, east to Ervin, south to Bee, east to Coleman, east to Norfleet, south around Norfleet to Carson, east to Hines, south to IH 35, east to the Missouri Kansas Texas Railroad line, northeast to an imaginary extension of Milling, Corner Parkway, and Snell Dr., east along this imaginary line to Ackerman Rd., south to Bicentennial Dr., east and extend to Foster, south and extend to Rigsby, west to Rosillo Creek, south following Rosillo Creek to Sinclair, west to W.W. White, north to the continuation of Sinclair, west to Roland, northwest along Roland to US 90, west and extend to Clark, north to Martin Luther. King, west to Grimes, north to Commerce, west to N. New Braunfels, and north to end back at Carson.

JEFFERSON


Beginning at the intersection of Callaghan Rd. and Fredericksburg Rd., start southeast on Fredericksburg to Siesta Ln., extend an horizontal line east to Balcones Rd. N., north on Balcones Rd. N. / Dewhurst to Beryl, east to Vance Jackson, south and extend to Eland, east and extend along Eland to West Avenue, south to I 10, northwest to Vance Jackson, south to Fredericksburg Rd., southeast to Hildebrand, east to Warner, south along Warner to Fredericksburg Rd., northwest to the Martinez Creek, south along Martinez Creek to the to Navidad near Ashby, south on Navidad to Laurel, west to Zarzamora, south to Menchaca, west to Hamilton, north to Lombrano, west to 19th, south to Menchaca, west along Menchaca to 24th, south to Poplar, west to 26th, north to Culebra, west on Culebra and Pettus to Watkins, extend a diagonal line northeast to intersection of Bandera and Hillcrest, continue northeast on Hillcrest to Willowbrook, northwest to Horizon, north and extend to the intersection of Piedras S. and Piedras W., northwest on Piedras W. to Centerview, west to Callaghan Rd, and northeast to end back at Fredericksburg Rd.

LANIER

Beginning at the intersection of 24th and Commerce, start east on Commerce to IH 35, south to Pendleton, west to Brazos, north to the Missouri Pacific Railroad line, southwest to Ceralvo, west to Zarzamora, south to US 90, west to Barclay, north to Old Castroville Rd., northeast to 24th, and north along 24th to end back at Commerce.

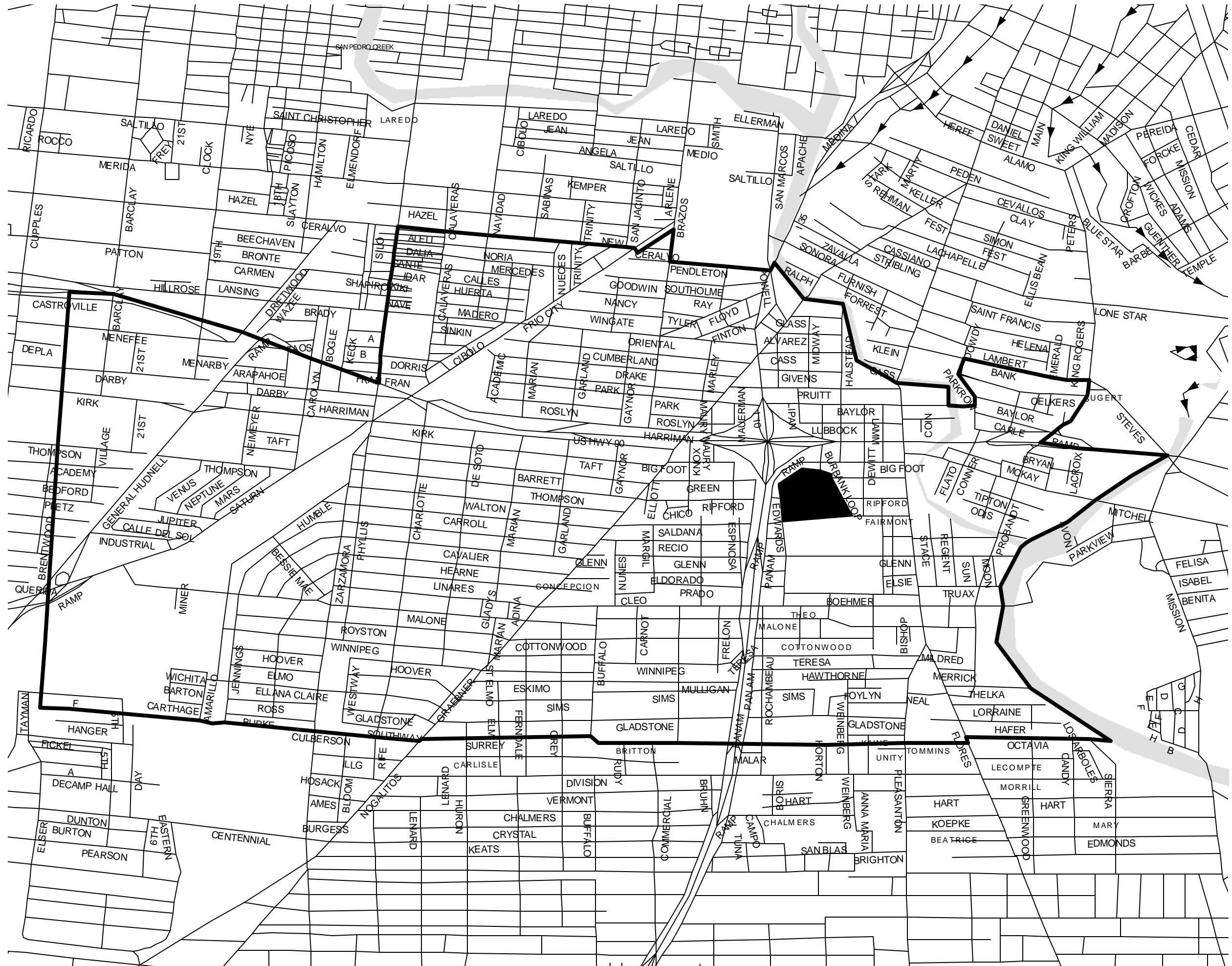
Brackenridge High School
Campus No. 001
400 Eagleland Dr.
San Antonio, TX 78210

Attendance Boundary
Campus Site
Major Rivers
Minor Rivers or Creeks



Burbank High School
Campus No. 002
1002 Edwards
San Antonio, TX 78204

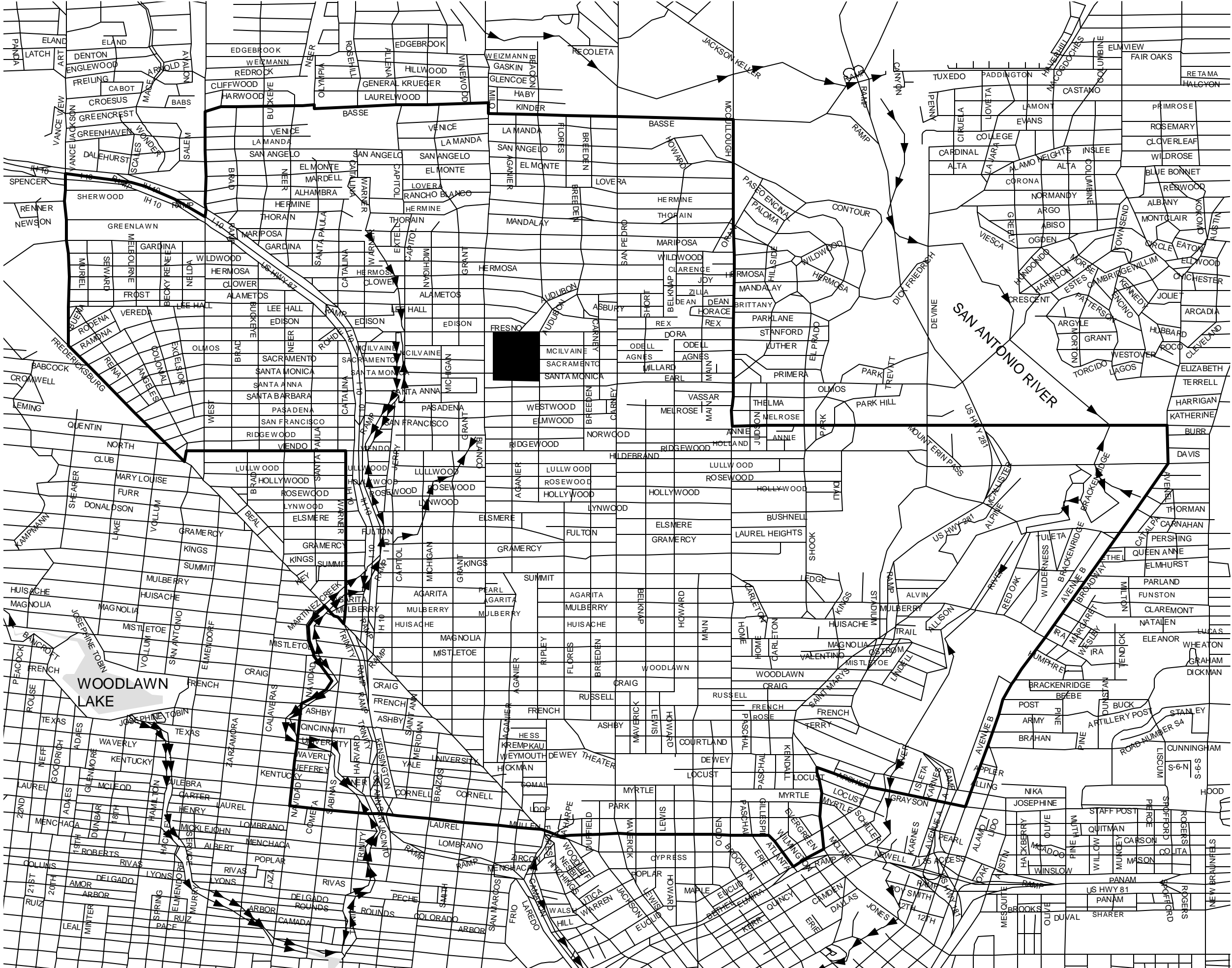
Attendance Boundary
Campus Site
Major Rivers
Minor Rivers or Creeks

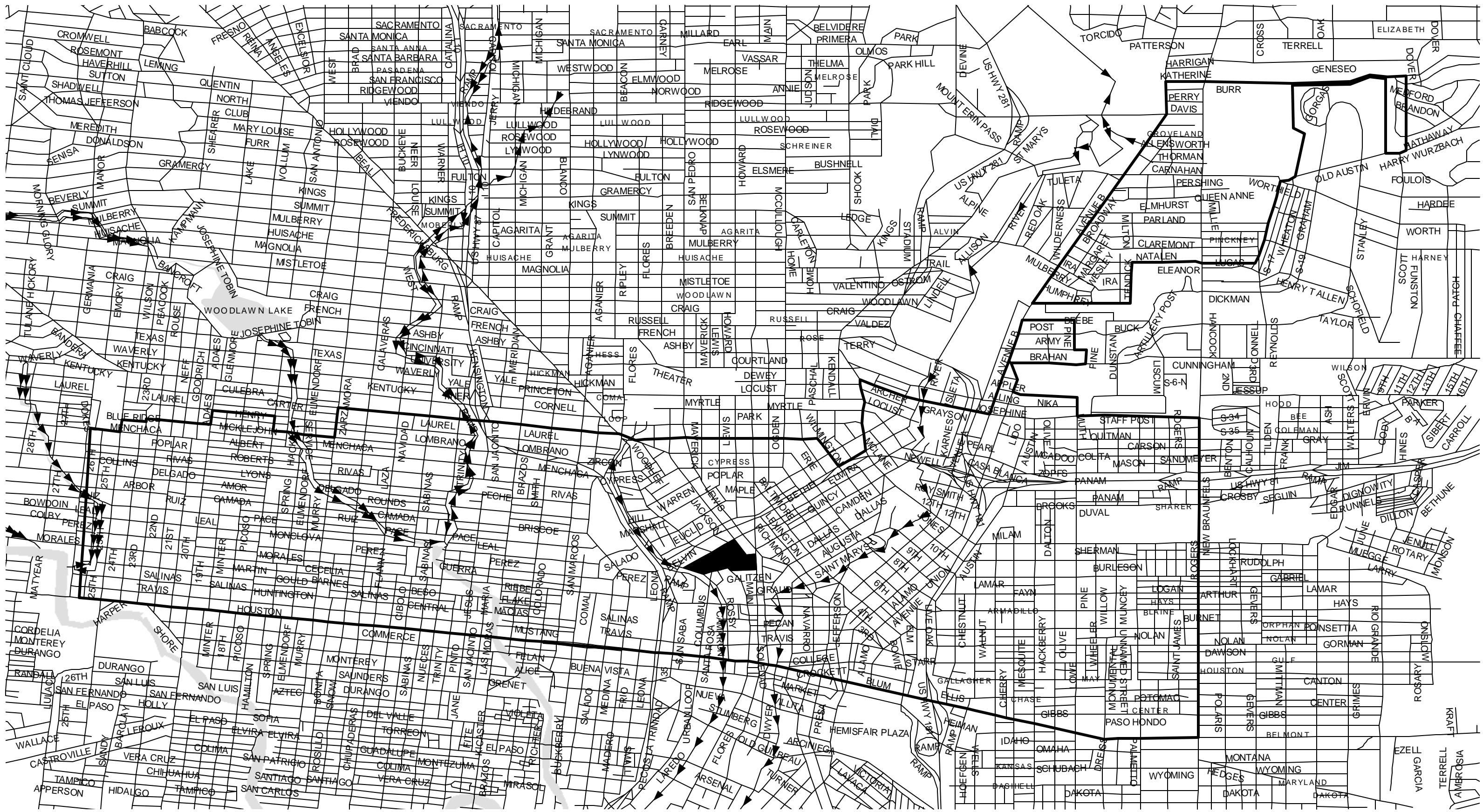


Edison High School
Campus No. 003
701 Santa Monica
San Antonio, TX 78212

Legend:


- Attendance Boundary
- Campus Site
- Major Rivers
- Minor Rivers or Creeks

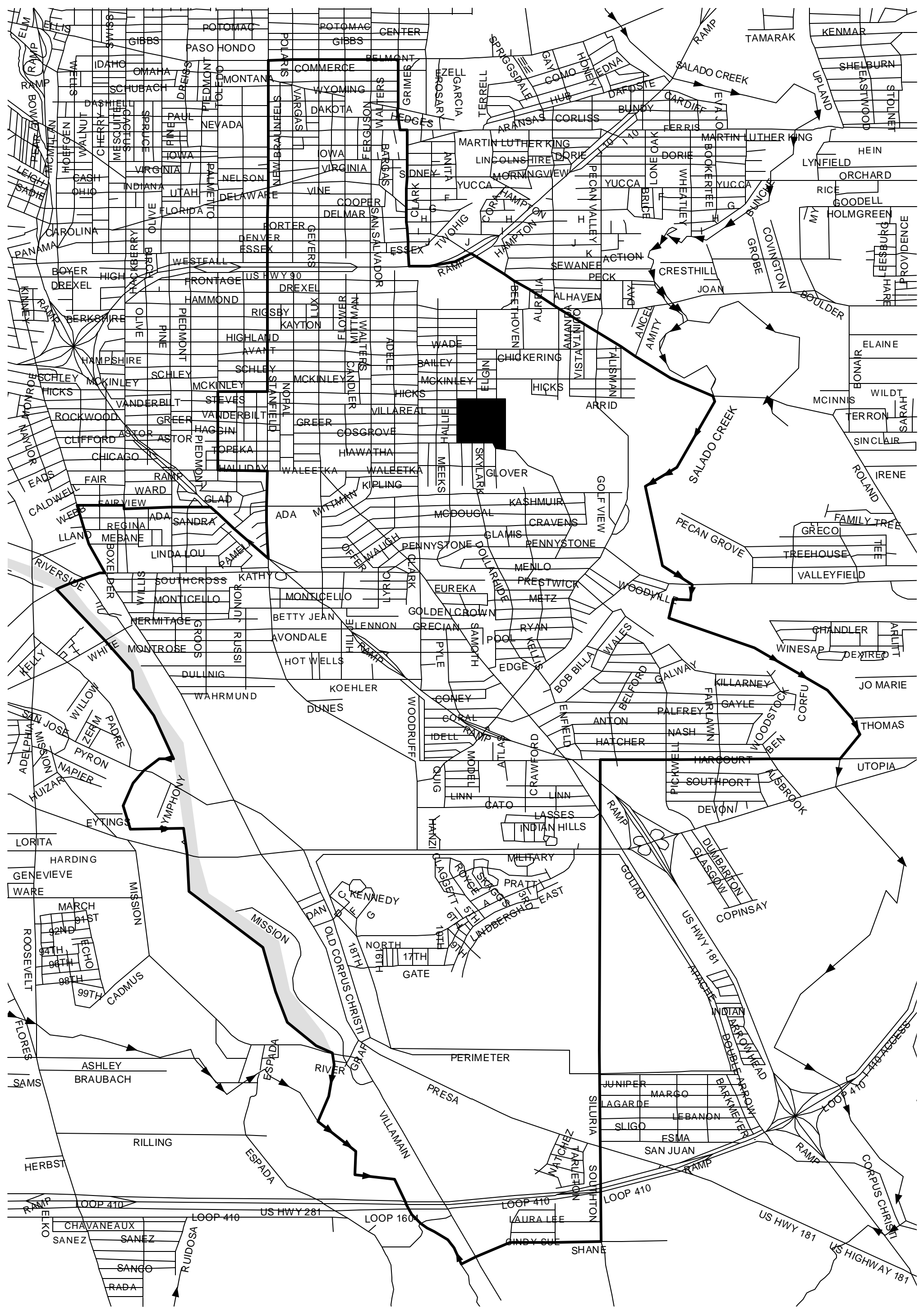




Fox Tech High School
 Campus No. 004
 637 N Main Ave
 San Antonio, TX 78205


- Attendance Boundary
- Campus Site
- Major Rivers
- Minor Rivers or Creeks






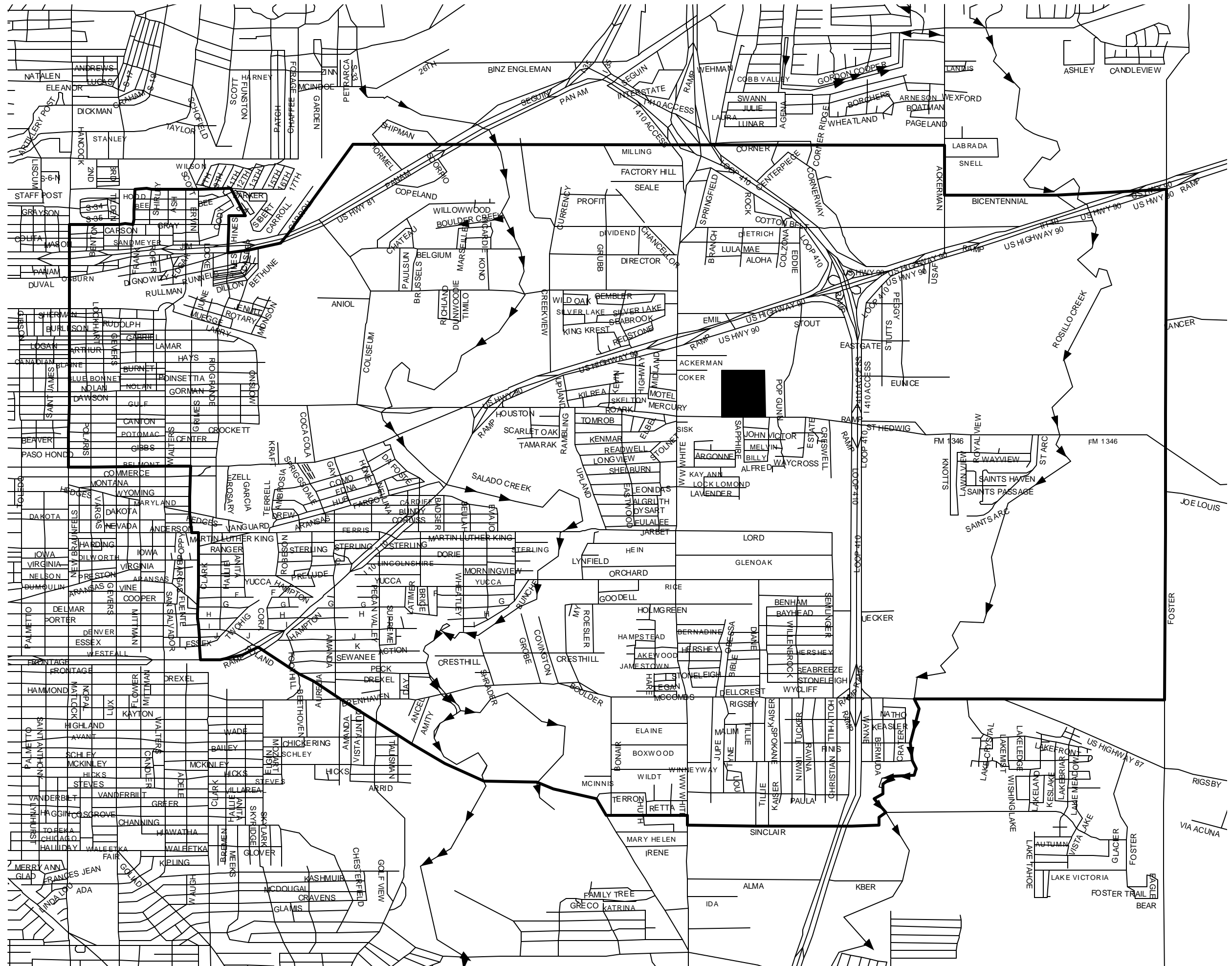
Highlands High School
 Campus No. 005
 3118 Elgin Ave
 San Antonio, TX 78210

- Attendance Boundary
- Campus Site
- Major Rivers
- Minor Rivers or Creeks




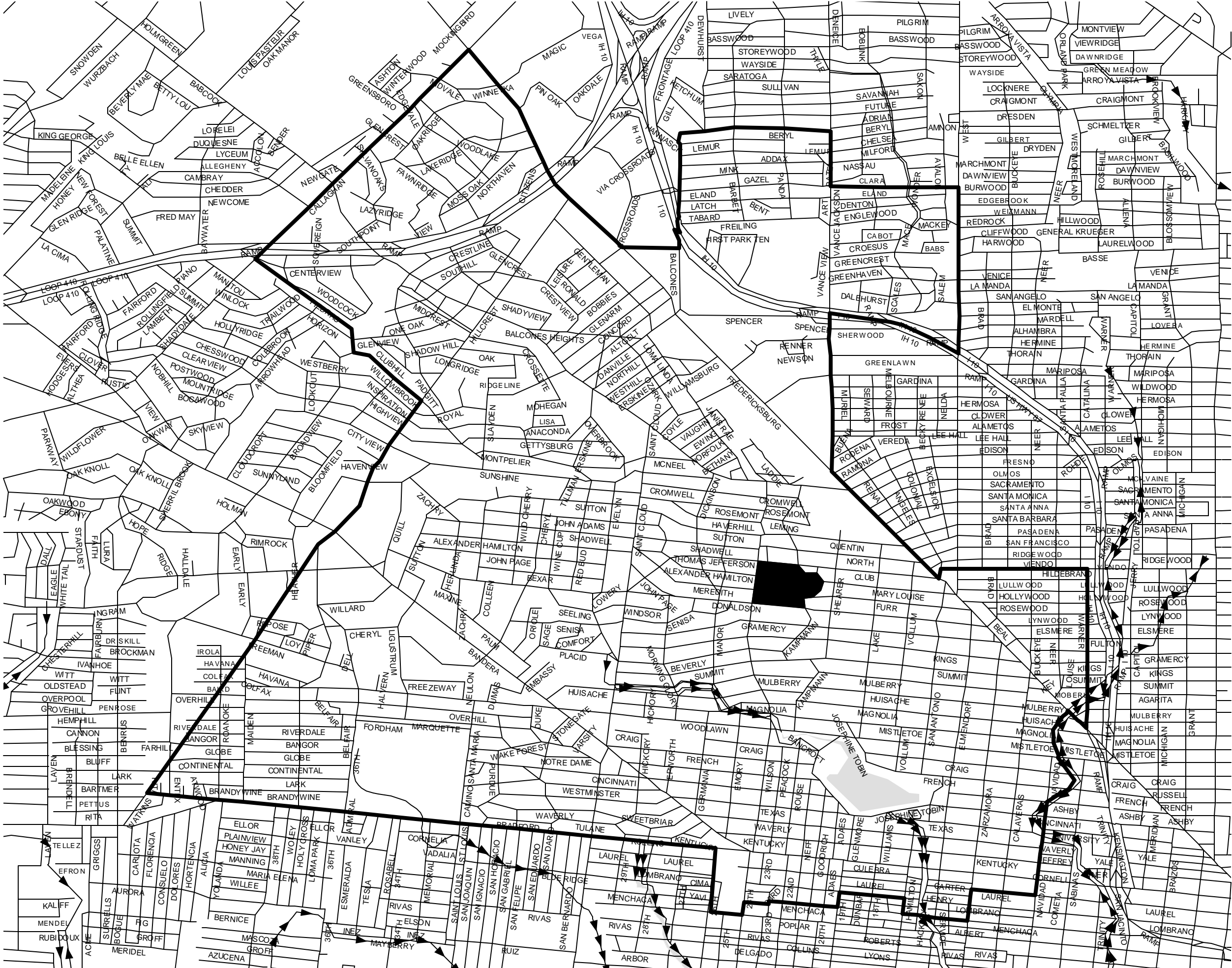
Houston High School
Campus No. 006
4635 E Houston St.
San Antonio, TX 78220

Attendance Boundary
Campus Site
Major Rivers
Minor Rivers or Creeks



Jefferson High School
Campus No. 007
723 Donaldson Ave.
San Antonio, TX 78201

Attendance Boundary
Campus Site
Major Rivers
Minor Rivers or Creeks



Lanier High School
Campus No. 008
1514 W Durango Blvd
San Antonio, TX 78207

Legend:

- Attendance Boundary
- Campus Site
- Major Rivers
- Minor Rivers or Creeks

