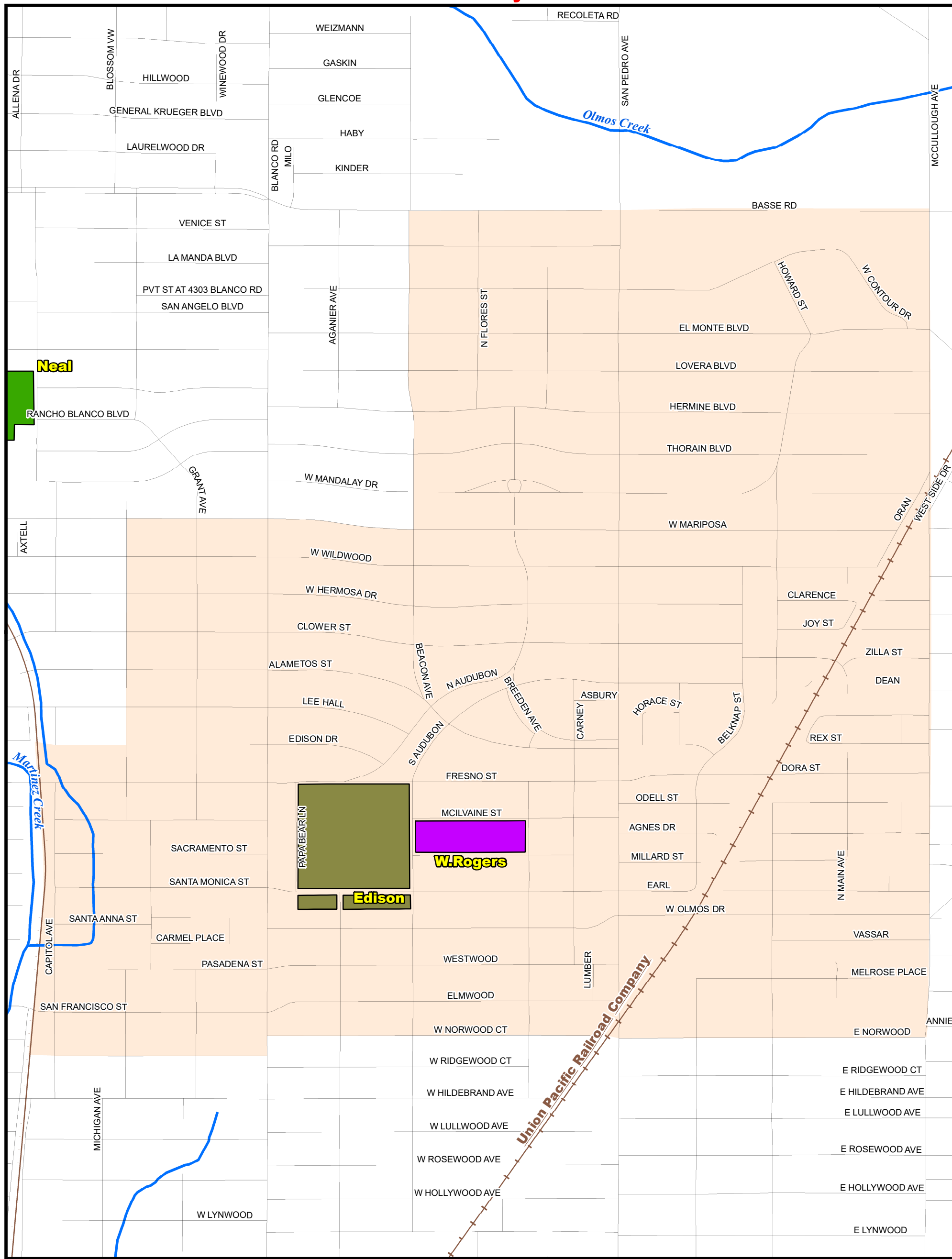














**Attendance Boundary for 2019-2020**



**LEGEND**

1 inch equals 0.15 miles

| SAISD Facilities   |                        |   | Route Features   |   | Natural Features  |                 |   |                 |
|--|------------------------|---|------------------|---|---|-----------------|---|-----------------|
|  | Administrative         |  | Primary PK/K-5/6 |  |  | Streets         |  | Rivers & Creeks |
|  | Closed - Pending Reuse |  | High School      |  |  | Railroad Tracks |  | Water Bodies    |
|  | Early Childhood EC     |  | Middle School    |   |   |                 |   |                 |